Recent flooding map
See attachment for details

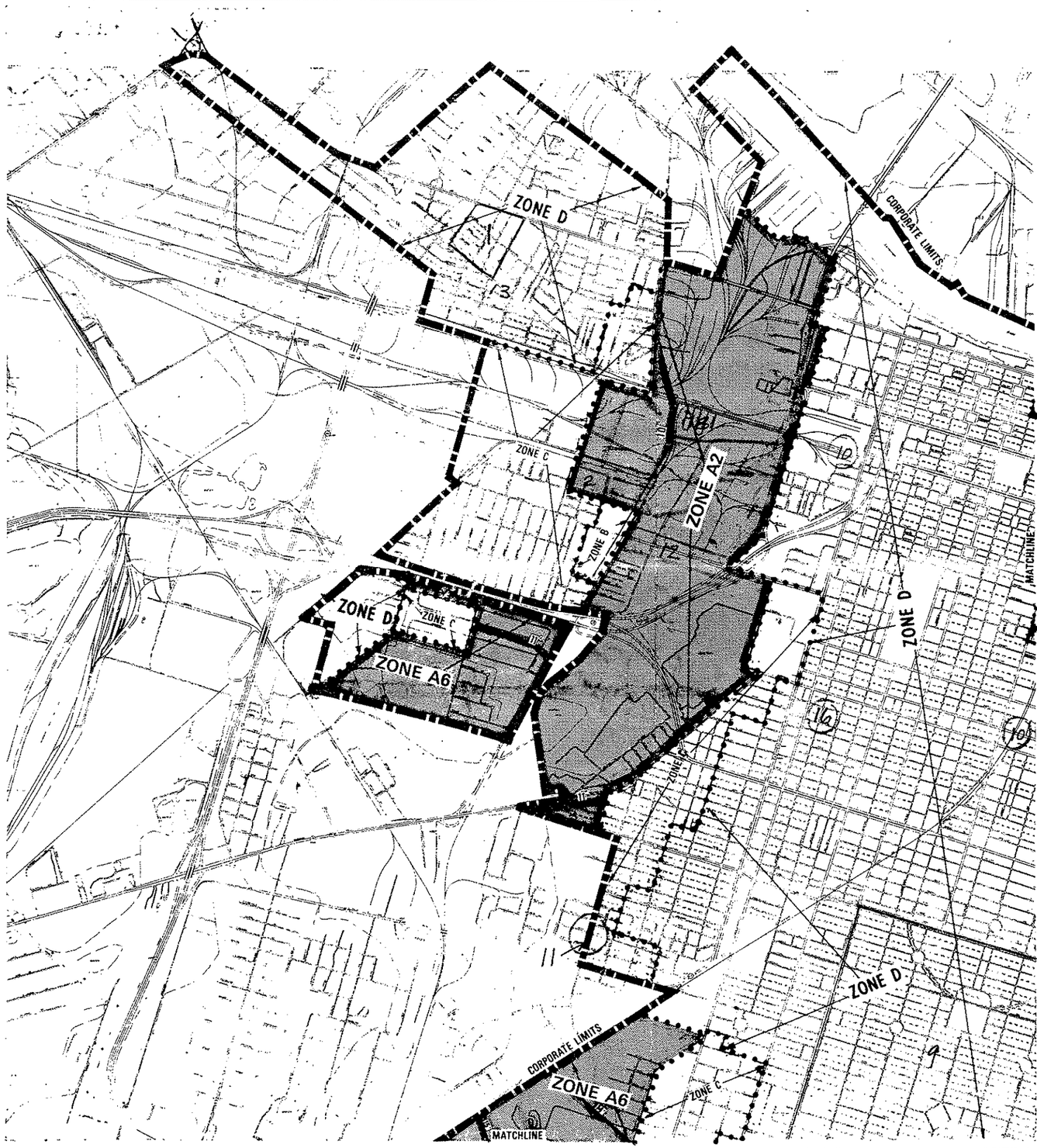



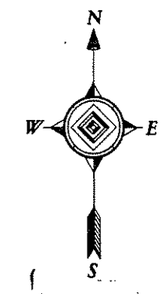

COMMUNITY NO. 135163

INTERIM MAP REVISION,
EFFECTIVE JULY 1, 1974,
TO CHANGE ZONE DESIGNATIONS.

NOTE:
Revised June 18, 1971 to
Clarify Insurance Zones

LEGEND: BASE FLOOD ELEVATION 10'

APPROXIMATE SCALE
1000 0 1000 2000 3000 4000 FEET

DEPARTMENT OF HOUSING AND URBAN DEVELOPMENT
Federal Insurance Administration
SAVANNAH, GA

FIA FLOOD HAZARD BOUNDARY MAP
No. H 03
Effective Date: SEPTEMBER 18, 1970

Area having special flood hazards ZONE A2, A3, A6, A12

FIA FLOOD INSURANCE RATE MAP
No. I 03
Effective Date: MAY 21, 1971

Area eligible for Federally
assisted flood insurance - CORPORATE LIMITS